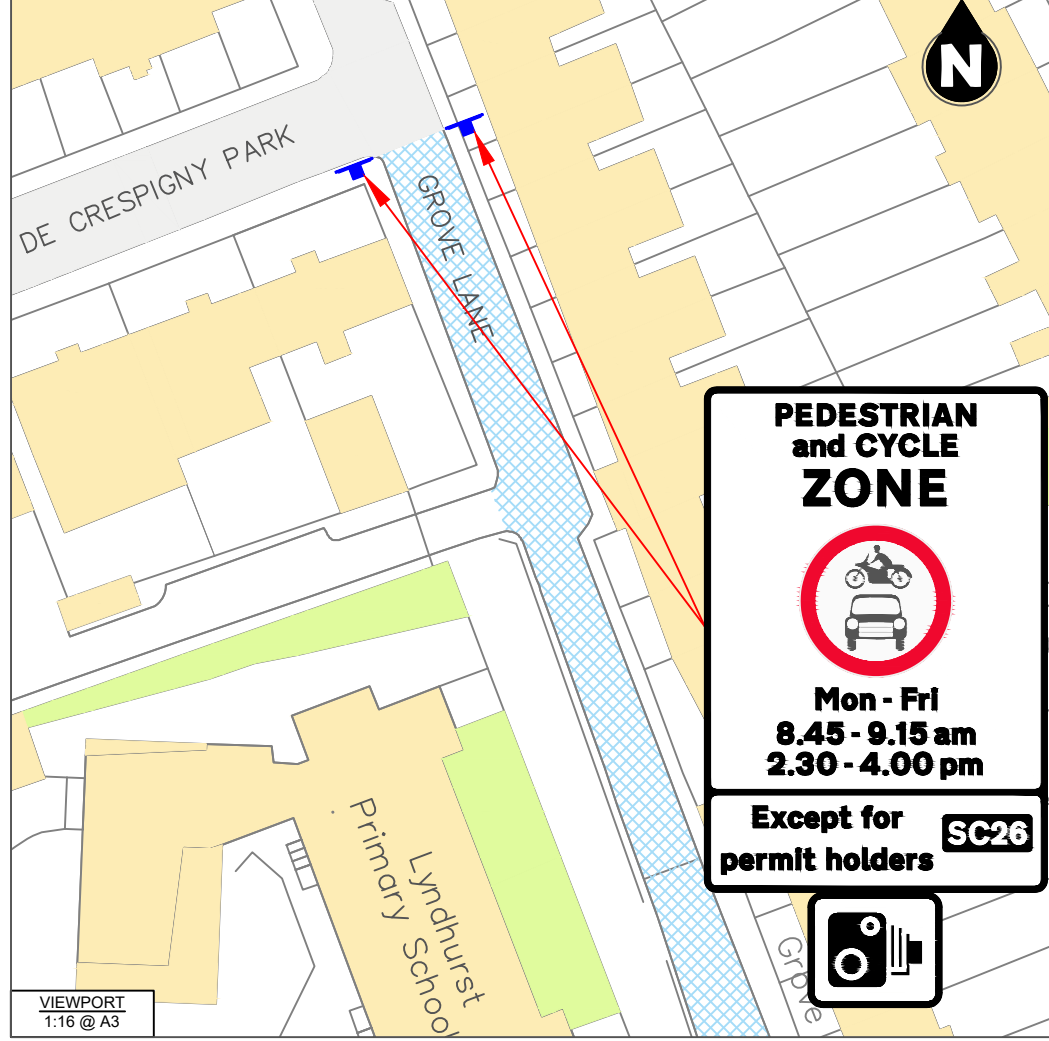


LYNDHURST PRIMARY SCHOOL STREET SCHEME - MASTER PLAN




VIEWPORT
1:30 @ A3




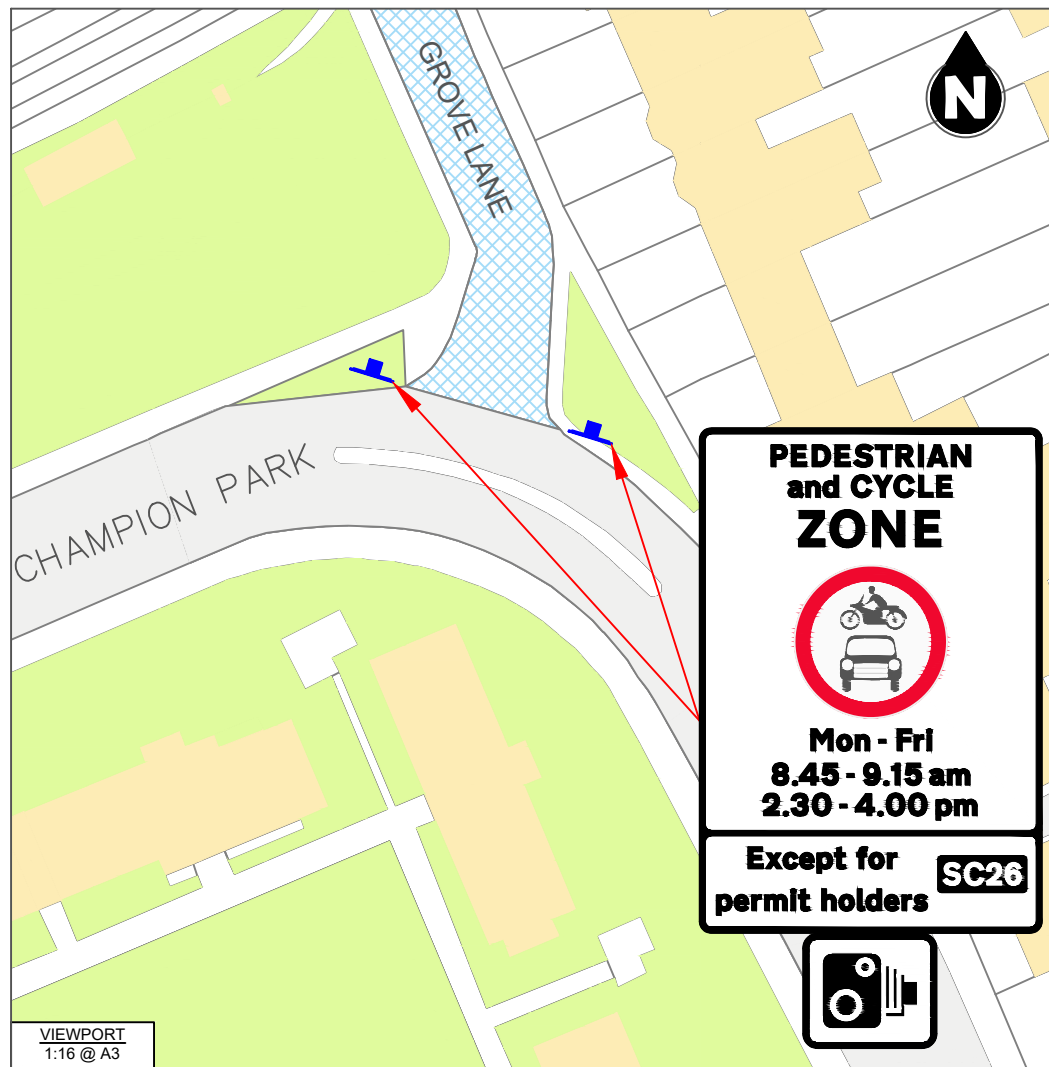
VIEWPORT
1:16 @ A3

**PEDESTRIAN
and CYCLE
ZONE**




**Mon - Fri
8.45 - 9.15 am
2.30 - 4.00 pm**

Except for permit holders **SC26**


VIEWPORT
1:16 @ A3

**PEDESTRIAN
and CYCLE
ZONE**



**Mon - Fri
8.45 - 9.15 am
2.30 - 4.00 pm**


Except for permit holders **SC26**



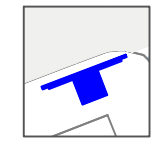
NOTES

1. Dimensions in meters, unless otherwise stated.
2. This drawing should be read in conjunction with other relevant engineering details, drawings & specifications.
3. Any discrepancies should be reported to the design engineer immediately, so that clarification can be sought prior to the commencement of works.
4. The dimensions must be verified on site before construction.
5. All works are to be in accordance with Southwark borough council specification and standards.

KEY



SCHOOL STREET



SIGN POST

KEY



DD/MM/YY				
DD/MM/YY				
DD/MM/YY				
DD/MM/YY				
DD/MM/YY				
19/05/23	OUTLINE DESIGN	SD	GM	GM
REV	DATE	REVISION DESCRIPTION / DETAILS	DRN BY	CHKD BY



PROJECT: MINOR WORKS SCHOOL STREETS ANPR 9898 LYNDHURST PRIMARY SCHOOL	
DRAWING TITLE: MASTER PLAN	DRAWN BY: SD DESIGNED BY: SD CHECKED BY: GM APPROVED BY: GM
SHEET: 1 OF 1	DATE: 19/05/23
STATUS: OD	SCALE: 1:30
DRAWING NO: BS-SS-ANPR-SC26-LYNDHURST_PRIMARY-01	REV: A